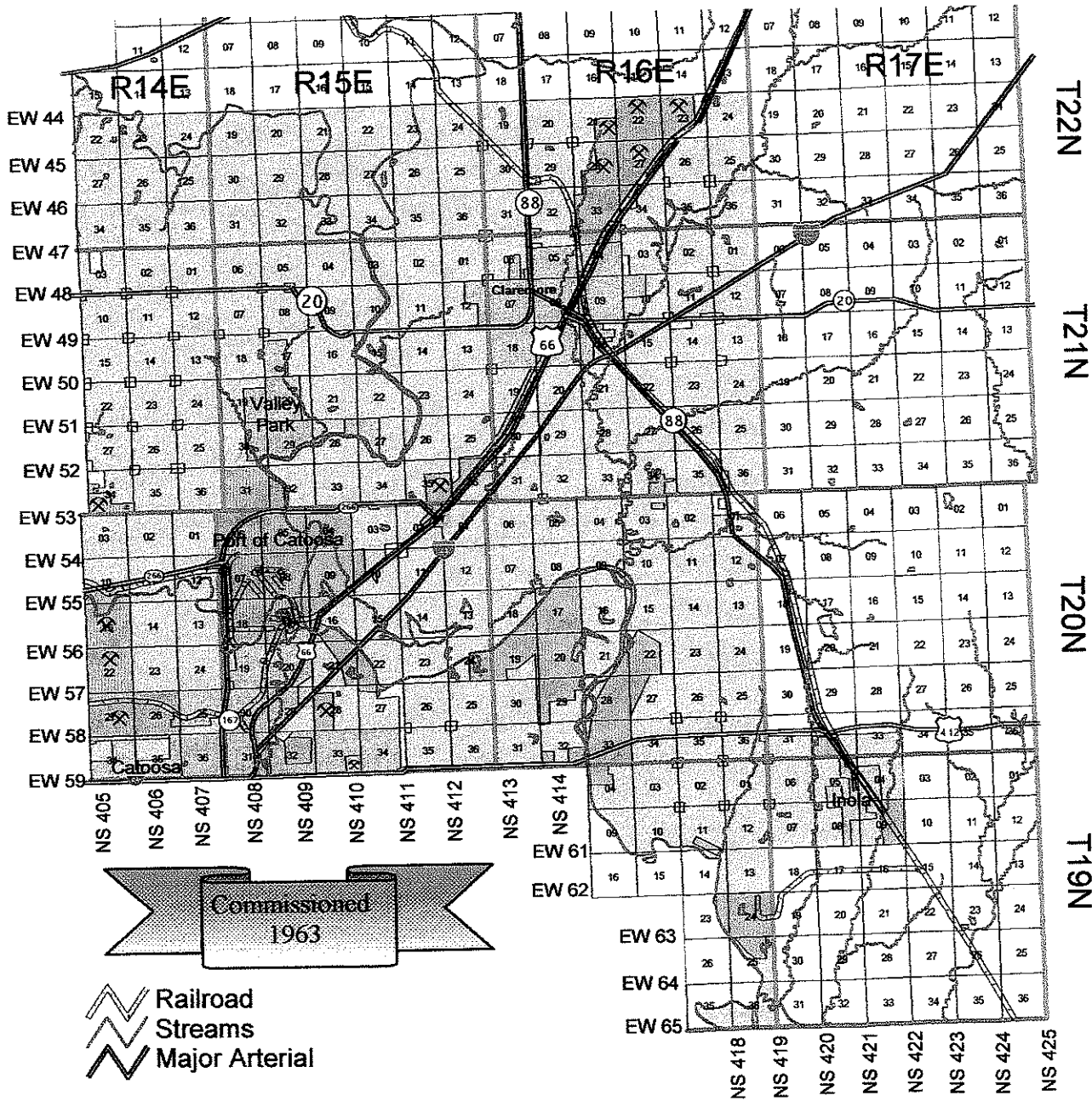


First, Second, & Third Planning Areas



Claremore/Rogers County



- Railroad
- Streams
- Major Arterial

- CATOOSA
- CLAREMORE
- INOLA
- VALLEY PARK
- LOW INTENSITY
- MEDIUM INTENSITY
- HIGH INTENSITY
- PUBLIC
- OUT OF AREA

MINING



10000 0 10000 20000 Feet

R14E

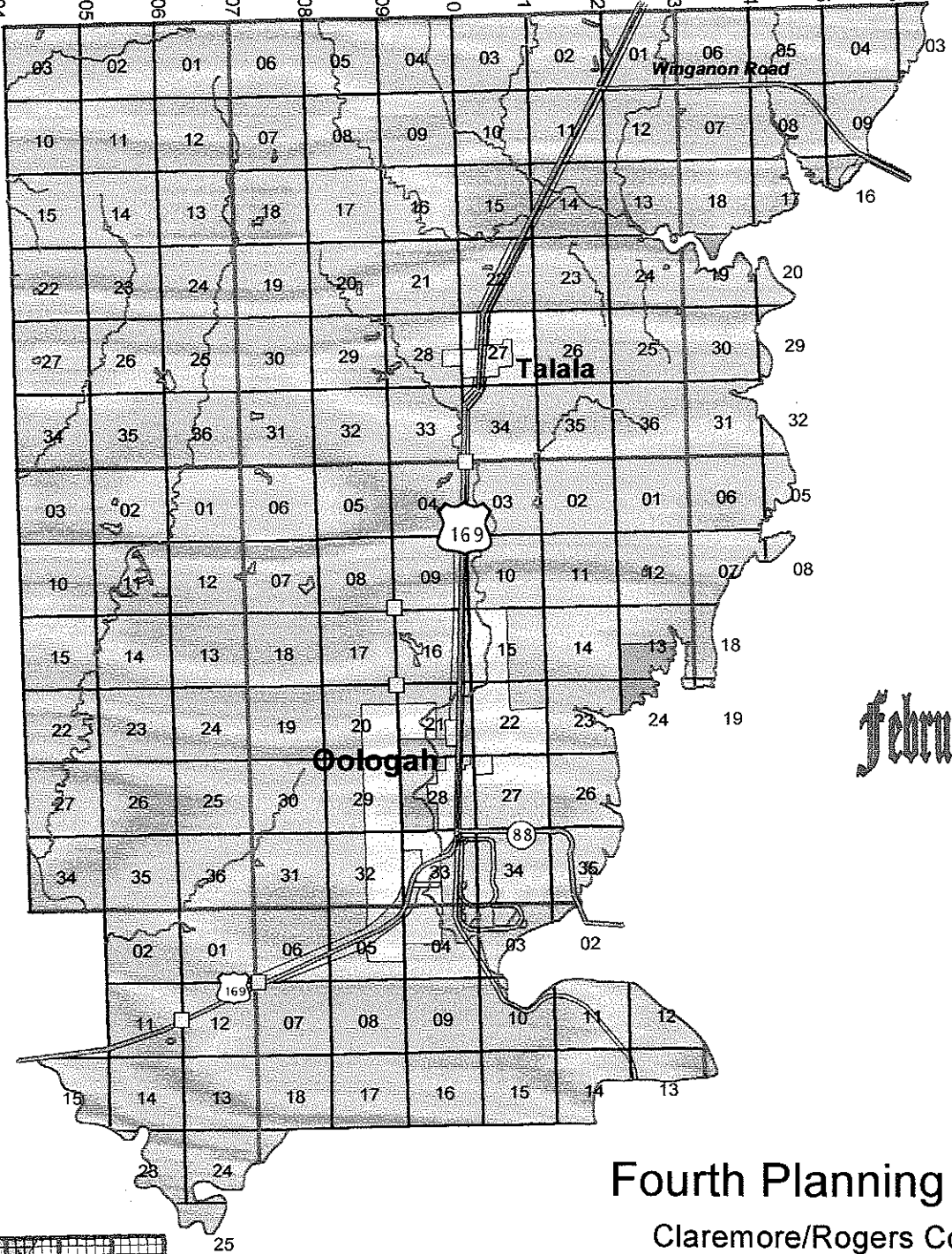
R15E

R16E

NS 404 NS 405 NS 406 NS 407 NS 408 NS 409 NS 410 NS 411 NS 412 NS 413 NS 414 NS 415 NS 416


EW 30
EW 31
EW 32
EW 33
EW 34
EW 35
EW 36
EW 37
EW 38
EW 39
EW 40
EW 41
EW 42
EW 43

T24N
T23N
T22N



February 28, 2000

Fourth Planning Area Claremore/Rogers County



- Railroad
- Major Arterial
- Waterways
- Town of Talala
- Town of Oologah

- LOW INTENSITY
- MEDIUM INTENSITY
- HIGH INTENSITY
- PUBLIC

